





 Chip Seal Completed
Fog Seal Date
 7/13/2010
 7/14/2010
 7/15/2010
 7/21/2010
 7/22/2010

This map is a graphic representation derived from San Juan County's Geographic Information System. It is designed and intended for reference only, and is not guaranteed to survey accuracy. This map is based on the best information available as of the publication date.

SCHEDULE SUBJECT TO CHANGE DUE TO WEATHER OR OTHER DELAYS
MAP WILL BE UPDATED WHEN CHANGES OCCUR

LOPEZ ISLAND FISHERMAN BAY ROAD
FOG SEAL ON JULY 20, 2010



Chipseal Program - 2010
San Juan Island
San Juan County, Washington