



## SAN JUAN COUNTY DEPARTMENT OF COMMUNITY DEVELOPMENT

135 Rhone Street, PO Box 947, Friday Harbor, WA 98250  
(360) 378-2354 | (360) 378-2116  
dcd@sanjuanco.com | www.sanjuanco.com

April 7, 2021

AUGUSTUS CORPORATION C/O Douglas and Alida Oles  
1015 E PROSPECT ST  
SEATTLE, WA 98102-4396

RE: Land Use Review Request Designation Change for TPN: 141611001000 Request Number: 19-0004

Dear AUGUSTUS CORPORATION C/O Douglas and Alida Oles:

This letter is regarding the submitted request for land use review during the County Comprehensive Plan update for TPN 141611001000. This request for a land use designation change was submitted by the property owner. You are being notified because your property is near the requested change. Map 1 shows the parcel and Table 1 provides a summary of the request and link to their submitted application.

A full explanation of the proposal and the staff recommendation is provided on page 44 of the *Natural Resource Land Designation Review Phase One and Two Results (Report)*. The *Report* provides the staff recommendation for the submitted requests. You can find the *Report* posted online at: <https://www.sanjuanco.com/DocumentCenter/View/22652/>

You can comment on the proposal in the following ways:

- **Written Comments:** send written comments to [compplancomments@sanjuanco.com](mailto:compplancomments@sanjuanco.com), and
- **In-Person:** The Planning Commission takes public comments during public access time at each meeting. The Planning Commission meets the third Friday of each month at 8:30 AM. The Planning Commission agenda is posted at: <https://www.sanjuanco.com/589/Planning-Commission>. These meetings are held virtually. The agenda includes information on how to join the virtual meeting.

Department of Community Development staff will let you know as additional public meetings are scheduled in the coming months. Please contact me if you have any questions about how you can provide comments during the Comprehensive Plan update process. My email address is [adamz@sanjuanco.com](mailto:adamz@sanjuanco.com). My direct phone line is 360-370-7580.

Sincerely,

Adam Zack  
Planner III  
Department of Community Development  
San Juan County, WA  
360-370-7580  
[adamz@sanjuanco.com](mailto:adamz@sanjuanco.com)

**Table 1. Request 19-0004 Summary.**

Request Number	Island	TPN	Address	Applicant Name
19-0004	Lopez	141611001000	Cape St Mary Rd	Tim McHarg (agent for Jean Michl Estate)

---

#### Summary of Request

---

De-designate TPN 141611001000, a 43.47-acre parcel, from Forest Resource (FOR) and change it to Rural Farm Forest (RFF). This undeveloped, predominately forested parcel has split designations. A small portion of the northeast corner of the parcel, approximately 0.75 acre, is designated Rural Residential (RR). The remaining, forty-eight acres are designated FOR which has a 1 dwelling unit per 20 acres density. The northeast corner of the parcel is in shoreline with the RFF shoreline designation. Properties to the South are designated FOR and those to the North are in the Rural Residential designation. These parcels are largely forested. The parcel to the West is designated RFF. It appears to have been cleared for agricultural use.

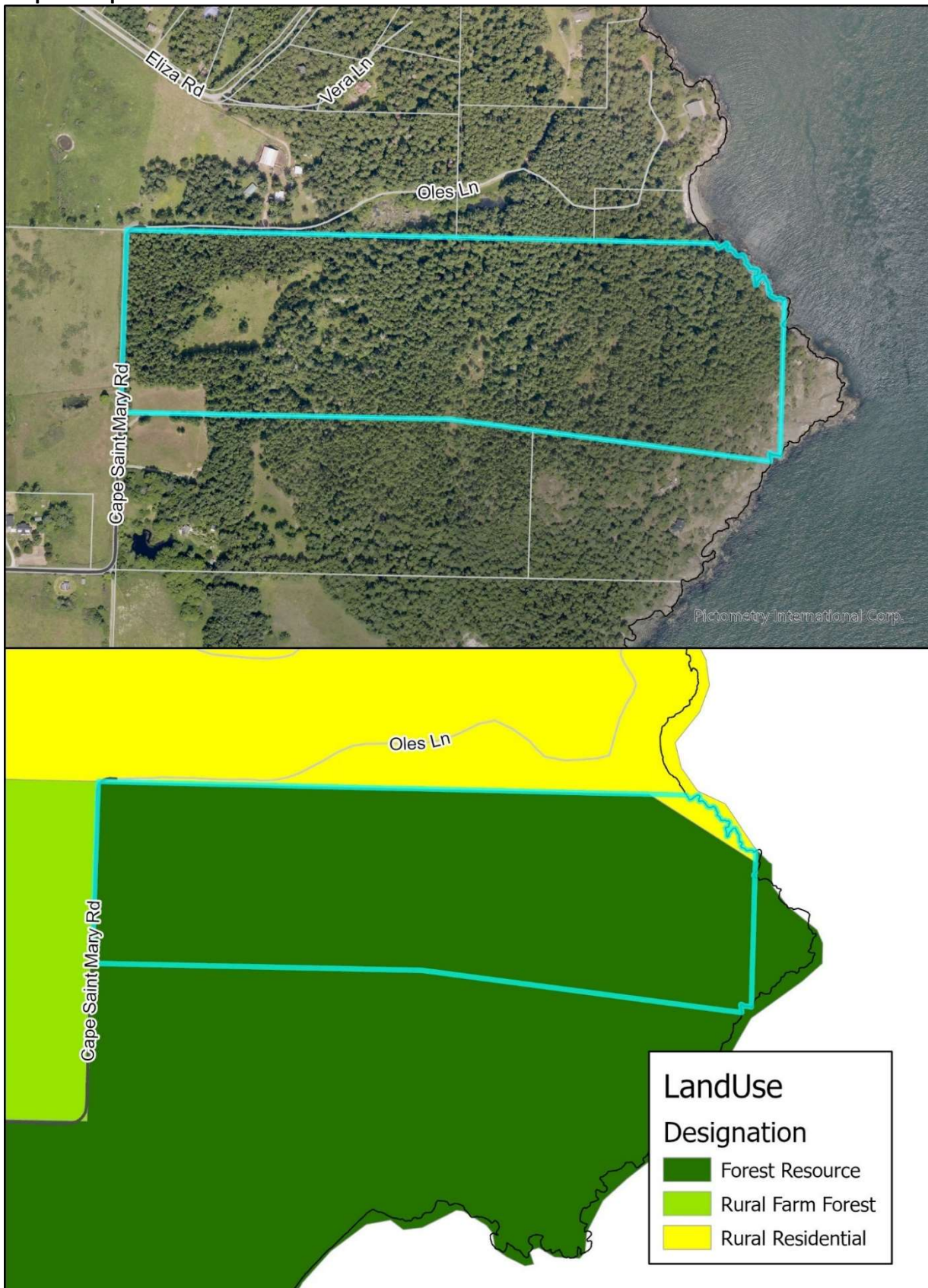
#### Surrounding Land Uses and Designations

North: Residential, RR  
 South: Residential, FOR  
 East: Water Body  
 West: Agriculture, RFF

**Link to Request:** <https://www.sanjuanico.com/DocumentCenter/View/18554>

---

Map 1. Request 18-0019.







## SAN JUAN COUNTY DEPARTMENT OF COMMUNITY DEVELOPMENT

135 Rhone Street, PO Box 947, Friday Harbor, WA 98250  
(360) 378-2354 | (360) 378-2116  
dcd@sanjuanco.com | www.sanjuanco.com

April 7, 2021

DOUGLAS S OLES  
1015 E PROSPECT ST  
SEATTLE, WA 98102-4396

RE: Land Use Review Request Designation Change for TPN: 141611001000 Request Number: 19-0004

Dear DOUGLAS S OLES:

This letter is regarding the submitted request for land use review during the County Comprehensive Plan update for TPN 141611001000. This request for a land use designation change was submitted by the property owner. You are being notified because your property is near the requested change. Map 1 shows the parcel and Table 1 provides a summary of the request and link to their submitted application.

A full explanation of the proposal and the staff recommendation is provided on page 44 of the *Natural Resource Land Designation Review Phase One and Two Results (Report)*. The *Report* provides the staff recommendation for the submitted requests. You can find the *Report* posted online at: <https://www.sanjuanco.com/DocumentCenter/View/22652/>

You can comment on the proposal in the following ways:

- **Written Comments:** send written comments to [compplancomments@sanjuanco.com](mailto:compplancomments@sanjuanco.com), and
- **In-Person:** The Planning Commission takes public comments during public access time at each meeting. The Planning Commission meets the third Friday of each month at 8:30 AM. The Planning Commission agenda is posted at: <https://www.sanjuanco.com/589/Planning-Commission>. These meetings are held virtually. The agenda includes information on how to join the virtual meeting.

Department of Community Development staff will let you know as additional public meetings are scheduled in the coming months. Please contact me if you have any questions about how you can provide comments during the Comprehensive Plan update process. My email address is [adamz@sanjuanco.com](mailto:adamz@sanjuanco.com). My direct phone line is 360-370-7580.

Sincerely,

Adam Zack  
Planner III  
Department of Community Development  
San Juan County, WA  
360-370-7580  
[adamz@sanjuanco.com](mailto:adamz@sanjuanco.com)

**Table 1. Request 19-0004 Summary.**

Request Number	Island	TPN	Address	Applicant Name
19-0004	Lopez	141611001000	Cape St Mary Rd	Tim McHarg (agent for Jean Michl Estate)

---

#### Summary of Request

---

De-designate TPN 141611001000, a 43.47-acre parcel, from Forest Resource (FOR) and change it to Rural Farm Forest (RFF). This undeveloped, predominately forested parcel has split designations. A small portion of the northeast corner of the parcel, approximately 0.75 acre, is designated Rural Residential (RR). The remaining, forty-eight acres are designated FOR which has a 1 dwelling unit per 20 acres density. The northeast corner of the parcel is in shoreline with the RFF shoreline designation. Properties to the South are designated FOR and those to the North are in the Rural Residential designation. These parcels are largely forested. The parcel to the West is designated RFF. It appears to have been cleared for agricultural use.

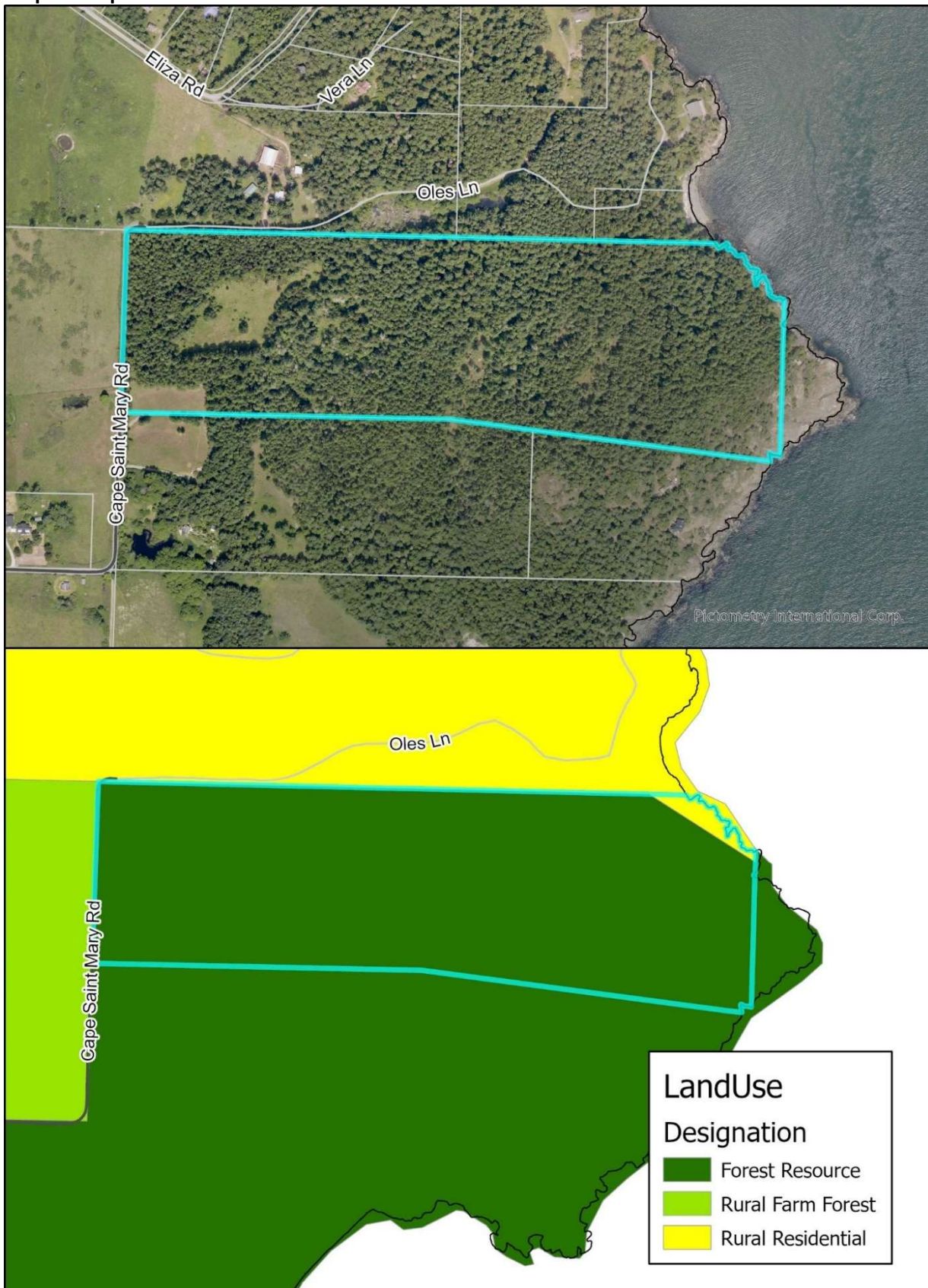
#### Surrounding Land Uses and Designations

North: Residential, RR  
 South: Residential, FOR  
 East: Water Body  
 West: Agriculture, RFF

**Link to Request:** <https://www.sanjuanco.com/DocumentCenter/View/18554>

---

Map 1. Request 18-0019.









## SAN JUAN COUNTY DEPARTMENT OF COMMUNITY DEVELOPMENT

135 Rhone Street, PO Box 947, Friday Harbor, WA 98250  
(360) 378-2354 | (360) 378-2116  
dcd@sanjuanco.com | www.sanjuanco.com

April 7, 2021

CAPE ST MARY ASSOCIATES A CO-PARTNERSHIP C/O Ilse Oles  
22715 SE 43RD CT  
ISSAQUAH, WA 98029-5200

RE: Land Use Review Request Designation Change for TPN: 141611001000 Request Number: 19-0004

Dear CAPE ST MARY ASSOCIATES A CO-PARTNERSHIP C/O Ilse Oles:

This letter is regarding the submitted request for land use review during the County Comprehensive Plan update for TPN 141611001000. This request for a land use designation change was submitted by the property owner. You are being notified because your property is near the requested change. Map 1 shows the parcel and Table 1 provides a summary of the request and link to their submitted application.

A full explanation of the proposal and the staff recommendation is provided on page 44 of the *Natural Resource Land Designation Review Phase One and Two Results (Report)*. The *Report* provides the staff recommendation for the submitted requests. You can find the *Report* posted online at:  
<https://www.sanjuanco.com/DocumentCenter/View/22652/>

You can comment on the proposal in the following ways:

- **Written Comments:** send written comments to [compplancomments@sanjuanco.com](mailto:compplancomments@sanjuanco.com), and
- **In-Person:** The Planning Commission takes public comments during public access time at each meeting. The Planning Commission meets the third Friday of each month at 8:30 AM. The Planning Commission agenda is posted at: <https://www.sanjuanco.com/589/Planning-Commission>. These meetings are held virtually. The agenda includes information on how to join the virtual meeting.

Department of Community Development staff will let you know as additional public meetings are scheduled in the coming months. Please contact me if you have any questions about how you can provide comments during the Comprehensive Plan update process. My email address is [adamz@sanjuanco.com](mailto:adamz@sanjuanco.com). My direct phone line is 360-370-7580.

Sincerely,

Adam Zack  
Planner III  
Department of Community Development  
San Juan County, WA  
360-370-7580  
[adamz@sanjuanco.com](mailto:adamz@sanjuanco.com)

**Table 1. Request 19-0004 Summary.**

Request Number	Island	TPN	Address	Applicant Name
19-0004	Lopez	141611001000	Cape St Mary Rd	Tim McHarg (agent for Jean Michl Estate)

---

#### Summary of Request

---

De-designate TPN 141611001000, a 43.47-acre parcel, from Forest Resource (FOR) and change it to Rural Farm Forest (RFF). This undeveloped, predominately forested parcel has split designations. A small portion of the northeast corner of the parcel, approximately 0.75 acre, is designated Rural Residential (RR). The remaining, forty-eight acres are designated FOR which has a 1 dwelling unit per 20 acres density. The northeast corner of the parcel is in shoreline with the RFF shoreline designation. Properties to the South are designated FOR and those to the North are in the Rural Residential designation. These parcels are largely forested. The parcel to the West is designated RFF. It appears to have been cleared for agricultural use.

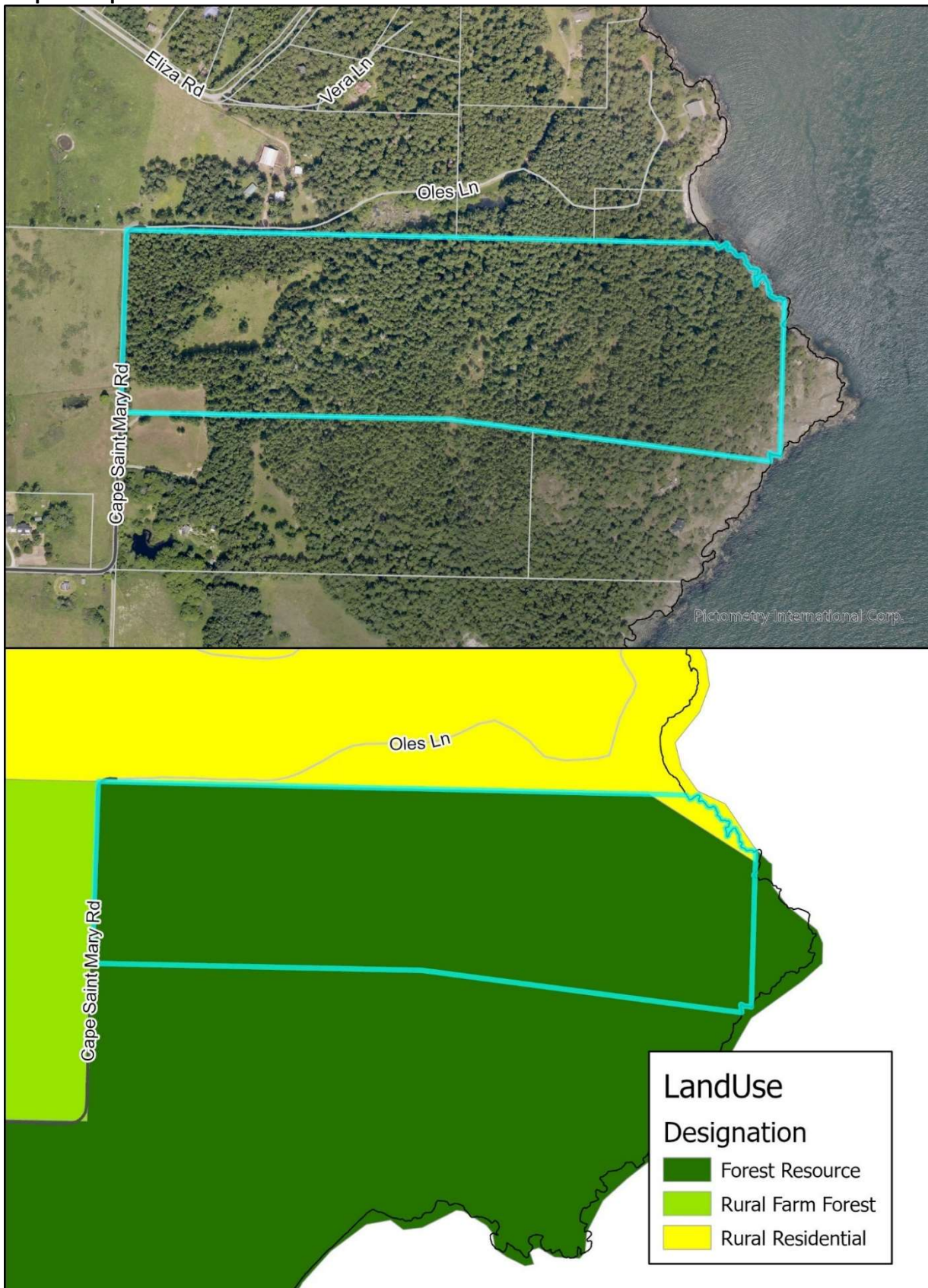
#### Surrounding Land Uses and Designations

North: Residential, RR  
 South: Residential, FOR  
 East: Water Body  
 West: Agriculture, RFF

**Link to Request:** <https://www.sanjuanco.com/DocumentCenter/View/18554>

---

Map 1. Request 18-0019.







## SAN JUAN COUNTY DEPARTMENT OF COMMUNITY DEVELOPMENT

135 Rhone Street, PO Box 947, Friday Harbor, WA 98250  
(360) 378-2354 | (360) 378-2116  
dcd@sanjuanco.com | www.sanjuanco.com

April 7, 2021

Bureau of Land Management Spokane District Office  
1103 N FANCHER ROAD  
SPOKANE, WA 99212-1275

RE: Land Use Review Request Designation Change for TPN: 141611001000 Request Number: 19-0004

Dear Bureau of Land Management Spokane District Office:

This letter is regarding the submitted request for land use review during the County Comprehensive Plan update for TPN 141611001000. This request for a land use designation change was submitted by the property owner. You are being notified because your property is near the requested change. Map 1 shows the parcel and Table 1 provides a summary of the request and link to their submitted application.

A full explanation of the proposal and the staff recommendation is provided on page 44 of the *Natural Resource Land Designation Review Phase One and Two Results (Report)*. The *Report* provides the staff recommendation for the submitted requests. You can find the *Report* posted online at: <https://www.sanjuanco.com/DocumentCenter/View/22652/>

You can comment on the proposal in the following ways:

- **Written Comments:** send written comments to [compplancomments@sanjuanco.com](mailto:compplancomments@sanjuanco.com), and
- **In-Person:** The Planning Commission takes public comments during public access time at each meeting. The Planning Commission meets the third Friday of each month at 8:30 AM. The Planning Commission agenda is posted at: <https://www.sanjuanco.com/589/Planning-Commission>. These meetings are held virtually. The agenda includes information on how to join the virtual meeting.

Department of Community Development staff will let you know as additional public meetings are scheduled in the coming months. Please contact me if you have any questions about how you can provide comments during the Comprehensive Plan update process. My email address is [adamz@sanjuanco.com](mailto:adamz@sanjuanco.com). My direct phone line is 360-370-7580.

Sincerely,

Adam Zack  
Planner III  
Department of Community Development  
San Juan County, WA  
360-370-7580  
[adamz@sanjuanco.com](mailto:adamz@sanjuanco.com)

**Table 1. Request 19-0004 Summary.**

Request Number	Island	TPN	Address	Applicant Name
19-0004	Lopez	141611001000	Cape St Mary Rd	Tim McHarg (agent for Jean Michl Estate)

---

#### Summary of Request

---

De-designate TPN 141611001000, a 43.47-acre parcel, from Forest Resource (FOR) and change it to Rural Farm Forest (RFF). This undeveloped, predominately forested parcel has split designations. A small portion of the northeast corner of the parcel, approximately 0.75 acre, is designated Rural Residential (RR). The remaining, forty-eight acres are designated FOR which has a 1 dwelling unit per 20 acres density. The northeast corner of the parcel is in shoreline with the RFF shoreline designation. Properties to the South are designated FOR and those to the North are in the Rural Residential designation. These parcels are largely forested. The parcel to the West is designated RFF. It appears to have been cleared for agricultural use.

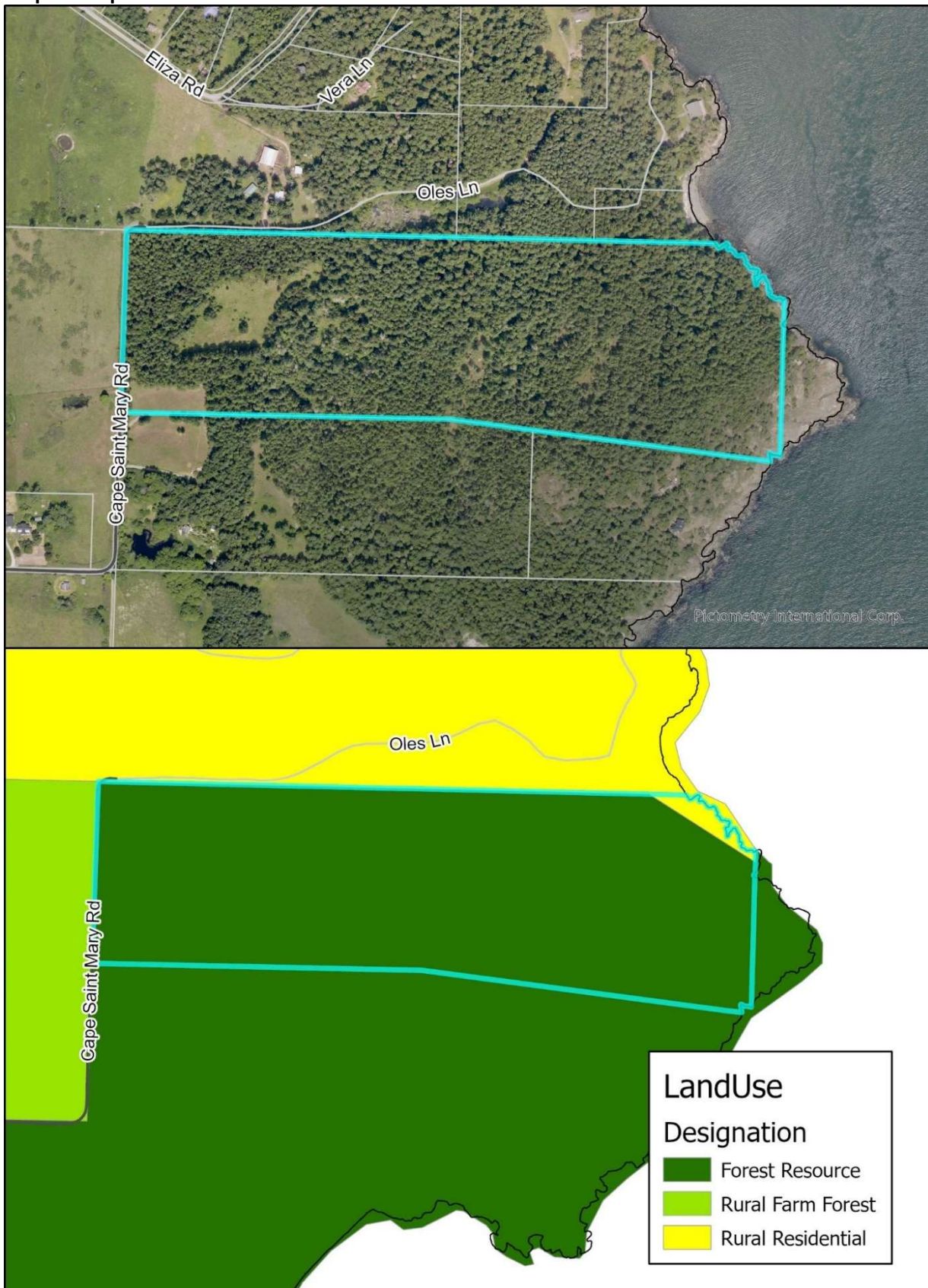
#### Surrounding Land Uses and Designations

North: Residential, RR  
 South: Residential, FOR  
 East: Water Body  
 West: Agriculture, RFF

**Link to Request:** <https://www.sanjuanco.com/DocumentCenter/View/18554>

---

Map 1. Request 18-0019.









## SAN JUAN COUNTY DEPARTMENT OF COMMUNITY DEVELOPMENT

135 Rhone Street, PO Box 947, Friday Harbor, WA 98250  
(360) 378-2354 | (360) 378-2116  
dcd@sanjuanco.com | www.sanjuanco.com

April 7, 2021

CYNTHIA C DILLING  
612 CAPE ST MARY RD  
LOPEZ ISLAND, WA 98261-8119

RE: Land Use Review Request Designation Change for TPN: 141611001000 Request Number: 19-0004

Dear CYNTHIA C DILLING:

This letter is regarding the submitted request for land use review during the County Comprehensive Plan update for TPN 141611001000. This request for a land use designation change was submitted by the property owner. You are being notified because your property is near the requested change. Map 1 shows the parcel and Table 1 provides a summary of the request and link to their submitted application.

A full explanation of the proposal and the staff recommendation is provided on page 44 of the *Natural Resource Land Designation Review Phase One and Two Results (Report)*. The *Report* provides the staff recommendation for the submitted requests. You can find the *Report* posted online at: <https://www.sanjuanco.com/DocumentCenter/View/22652/>

You can comment on the proposal in the following ways:

- **Written Comments:** send written comments to [compplancomments@sanjuanco.com](mailto:compplancomments@sanjuanco.com), and
- **In-Person:** The Planning Commission takes public comments during public access time at each meeting. The Planning Commission meets the third Friday of each month at 8:30 AM. The Planning Commission agenda is posted at: <https://www.sanjuanco.com/589/Planning-Commission>. These meetings are held virtually. The agenda includes information on how to join the virtual meeting.

Department of Community Development staff will let you know as additional public meetings are scheduled in the coming months. Please contact me if you have any questions about how you can provide comments during the Comprehensive Plan update process. My email address is [adamz@sanjuanco.com](mailto:adamz@sanjuanco.com). My direct phone line is 360-370-7580.

Sincerely,

Adam Zack  
Planner III  
Department of Community Development  
San Juan County, WA  
360-370-7580  
[adamz@sanjuanco.com](mailto:adamz@sanjuanco.com)

**Table 1. Request 19-0004 Summary.**

Request Number	Island	TPN	Address	Applicant Name
19-0004	Lopez	141611001000	Cape St Mary Rd	Tim McHarg (agent for Jean Michl Estate)

---

#### Summary of Request

---

De-designate TPN 141611001000, a 43.47-acre parcel, from Forest Resource (FOR) and change it to Rural Farm Forest (RFF). This undeveloped, predominately forested parcel has split designations. A small portion of the northeast corner of the parcel, approximately 0.75 acre, is designated Rural Residential (RR). The remaining, forty-eight acres are designated FOR which has a 1 dwelling unit per 20 acres density. The northeast corner of the parcel is in shoreline with the RFF shoreline designation. Properties to the South are designated FOR and those to the North are in the Rural Residential designation. These parcels are largely forested. The parcel to the West is designated RFF. It appears to have been cleared for agricultural use.

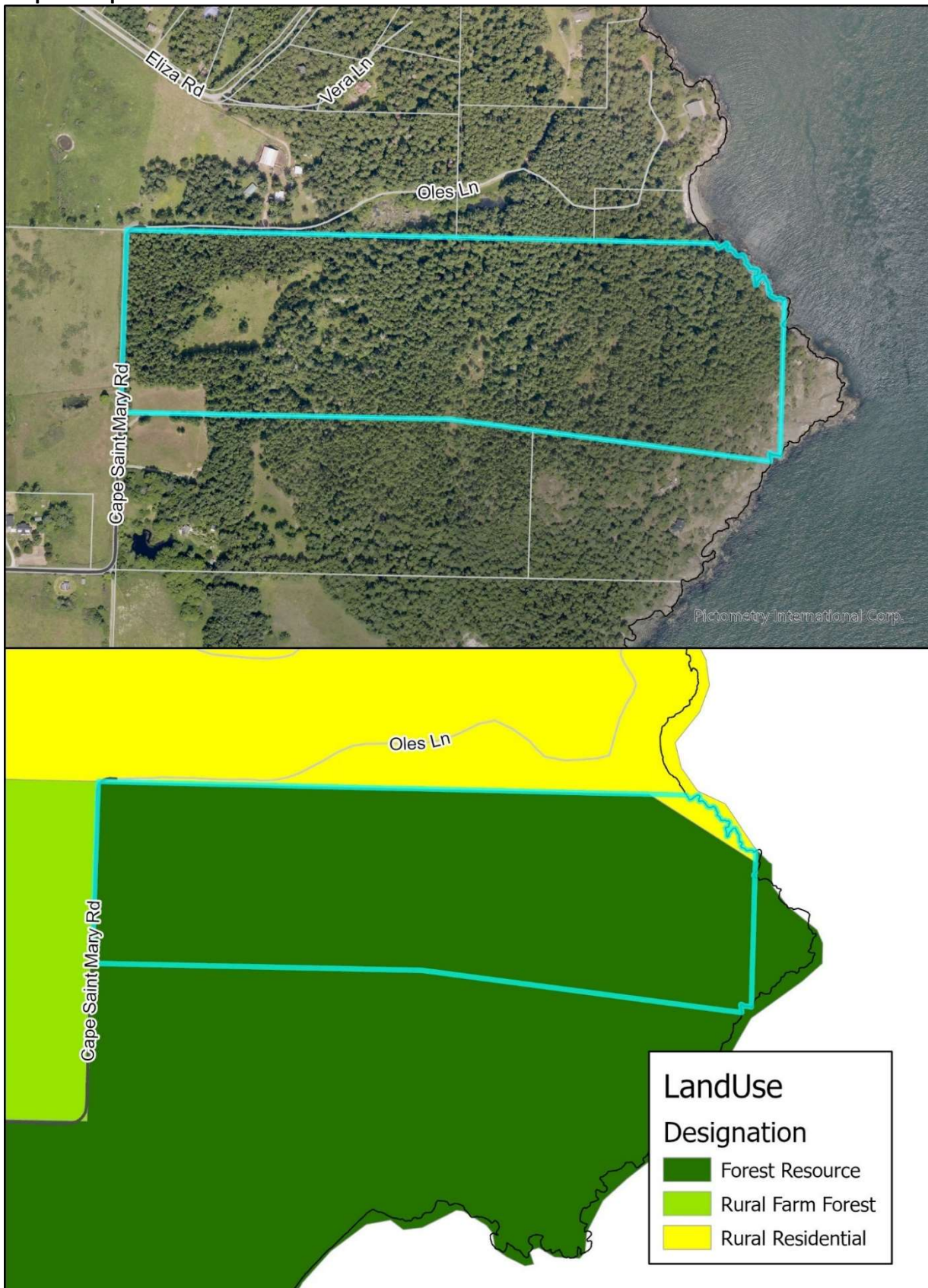
#### Surrounding Land Uses and Designations

North: Residential, RR  
 South: Residential, FOR  
 East: Water Body  
 West: Agriculture, RFF

**Link to Request:** <https://www.sanjuanco.com/DocumentCenter/View/18554>

---

Map 1. Request 18-0019.







## SAN JUAN COUNTY DEPARTMENT OF COMMUNITY DEVELOPMENT

135 Rhone Street, PO Box 947, Friday Harbor, WA 98250  
(360) 378-2354 | (360) 378-2116  
dcd@sanjuanco.com | www.sanjuanco.com

April 7, 2021

GEORGE A LAWSON  
PO BOX 133  
LOPEZ ISLAND, WA 98261-0133

RE: Land Use Review Request Designation Change for TPN: 141611001000 Request Number: 19-0004

Dear GEORGE A LAWSON:

This letter is regarding the submitted request for land use review during the County Comprehensive Plan update for TPN 141611001000. This request for a land use designation change was submitted by the property owner. You are being notified because your property is near the requested change. Map 1 shows the parcel and Table 1 provides a summary of the request and link to their submitted application.

A full explanation of the proposal and the staff recommendation is provided on page 44 of the *Natural Resource Land Designation Review Phase One and Two Results (Report)*. The *Report* provides the staff recommendation for the submitted requests. You can find the *Report* posted online at: <https://www.sanjuanco.com/DocumentCenter/View/22652/>

You can comment on the proposal in the following ways:

- **Written Comments:** send written comments to [compplancomments@sanjuanco.com](mailto:compplancomments@sanjuanco.com), and
- **In-Person:** The Planning Commission takes public comments during public access time at each meeting. The Planning Commission meets the third Friday of each month at 8:30 AM. The Planning Commission agenda is posted at: <https://www.sanjuanco.com/589/Planning-Commission>. These meetings are held virtually. The agenda includes information on how to join the virtual meeting.

Department of Community Development staff will let you know as additional public meetings are scheduled in the coming months. Please contact me if you have any questions about how you can provide comments during the Comprehensive Plan update process. My email address is [adamz@sanjuanco.com](mailto:adamz@sanjuanco.com). My direct phone line is 360-370-7580.

Sincerely,

Adam Zack  
Planner III  
Department of Community Development  
San Juan County, WA  
360-370-7580  
[adamz@sanjuanco.com](mailto:adamz@sanjuanco.com)

**Table 1. Request 19-0004 Summary.**

Request Number	Island	TPN	Address	Applicant Name
19-0004	Lopez	141611001000	Cape St Mary Rd	Tim McHarg (agent for Jean Michl Estate)

---

#### Summary of Request

---

De-designate TPN 141611001000, a 43.47-acre parcel, from Forest Resource (FOR) and change it to Rural Farm Forest (RFF). This undeveloped, predominately forested parcel has split designations. A small portion of the northeast corner of the parcel, approximately 0.75 acre, is designated Rural Residential (RR). The remaining, forty-eight acres are designated FOR which has a 1 dwelling unit per 20 acres density. The northeast corner of the parcel is in shoreline with the RFF shoreline designation. Properties to the South are designated FOR and those to the North are in the Rural Residential designation. These parcels are largely forested. The parcel to the West is designated RFF. It appears to have been cleared for agricultural use.

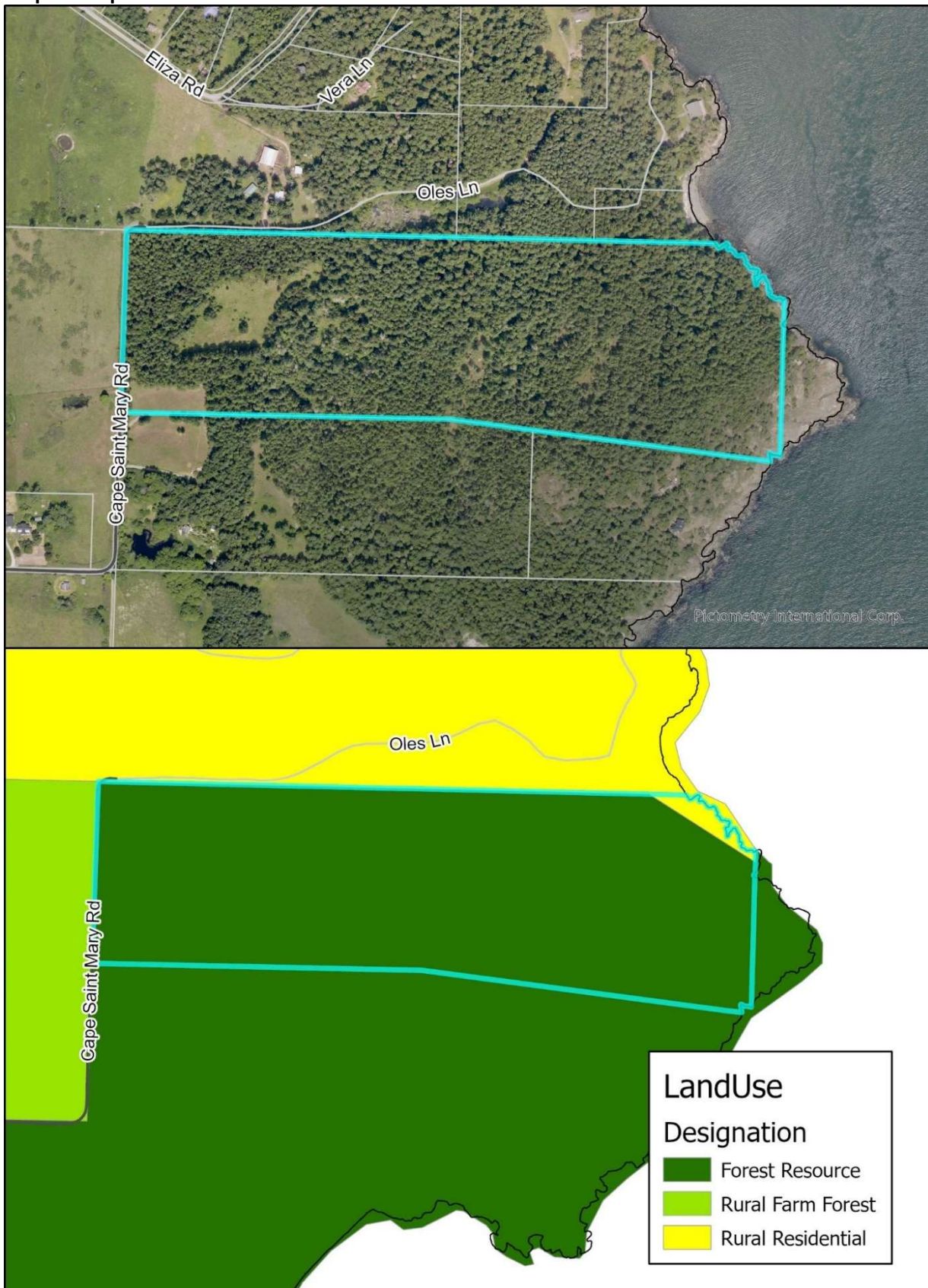
#### Surrounding Land Uses and Designations

North: Residential, RR  
 South: Residential, FOR  
 East: Water Body  
 West: Agriculture, RFF

**Link to Request:** <https://www.sanjuanco.com/DocumentCenter/View/18554>

---

Map 1. Request 18-0019.









## SAN JUAN COUNTY DEPARTMENT OF COMMUNITY DEVELOPMENT

135 Rhone Street, PO Box 947, Friday Harbor, WA 98250  
(360) 378-2354 | (360) 378-2116  
dcd@sanjuanco.com | www.sanjuanco.com

April 7, 2021

MONTE D & CANDY R MIDKIFF  
530 CAPE ST MARY RD  
LOPEZ ISLAND, WA 98261-8252

RE: Land Use Review Request Designation Change for TPN: 141611001000 Request Number: 19-0004

Dear MONTE D & CANDY R MIDKIFF:

This letter is regarding the submitted request for land use review during the County Comprehensive Plan update for TPN 141611001000. This request for a land use designation change was submitted by the property owner. You are being notified because your property is near the requested change. Map 1 shows the parcel and Table 1 provides a summary of the request and link to their submitted application.

A full explanation of the proposal and the staff recommendation is provided on page 44 of the *Natural Resource Land Designation Review Phase One and Two Results (Report)*. The *Report* provides the staff recommendation for the submitted requests. You can find the *Report* posted online at: <https://www.sanjuanco.com/DocumentCenter/View/22652/>

You can comment on the proposal in the following ways:

- **Written Comments:** send written comments to [compplancomments@sanjuanco.com](mailto:compplancomments@sanjuanco.com), and
- **In-Person:** The Planning Commission takes public comments during public access time at each meeting. The Planning Commission meets the third Friday of each month at 8:30 AM. The Planning Commission agenda is posted at: <https://www.sanjuanco.com/589/Planning-Commission>. These meetings are held virtually. The agenda includes information on how to join the virtual meeting.

Department of Community Development staff will let you know as additional public meetings are scheduled in the coming months. Please contact me if you have any questions about how you can provide comments during the Comprehensive Plan update process. My email address is [adamz@sanjuanco.com](mailto:adamz@sanjuanco.com). My direct phone line is 360-370-7580.

Sincerely,

Adam Zack  
Planner III  
Department of Community Development  
San Juan County, WA  
360-370-7580  
[adamz@sanjuanco.com](mailto:adamz@sanjuanco.com)

**Table 1. Request 19-0004 Summary.**

Request Number	Island	TPN	Address	Applicant Name
19-0004	Lopez	141611001000	Cape St Mary Rd	Tim McHarg (agent for Jean Michl Estate)

---

#### Summary of Request

---

De-designate TPN 141611001000, a 43.47-acre parcel, from Forest Resource (FOR) and change it to Rural Farm Forest (RFF). This undeveloped, predominately forested parcel has split designations. A small portion of the northeast corner of the parcel, approximately 0.75 acre, is designated Rural Residential (RR). The remaining, forty-eight acres are designated FOR which has a 1 dwelling unit per 20 acres density. The northeast corner of the parcel is in shoreline with the RFF shoreline designation. Properties to the South are designated FOR and those to the North are in the Rural Residential designation. These parcels are largely forested. The parcel to the West is designated RFF. It appears to have been cleared for agricultural use.

#### Surrounding Land Uses and Designations

North: Residential, RR  
 South: Residential, FOR  
 East: Water Body  
 West: Agriculture, RFF

**Link to Request:** <https://www.sanjuanico.com/DocumentCenter/View/18554>

---

Map 1. Request 18-0019.

